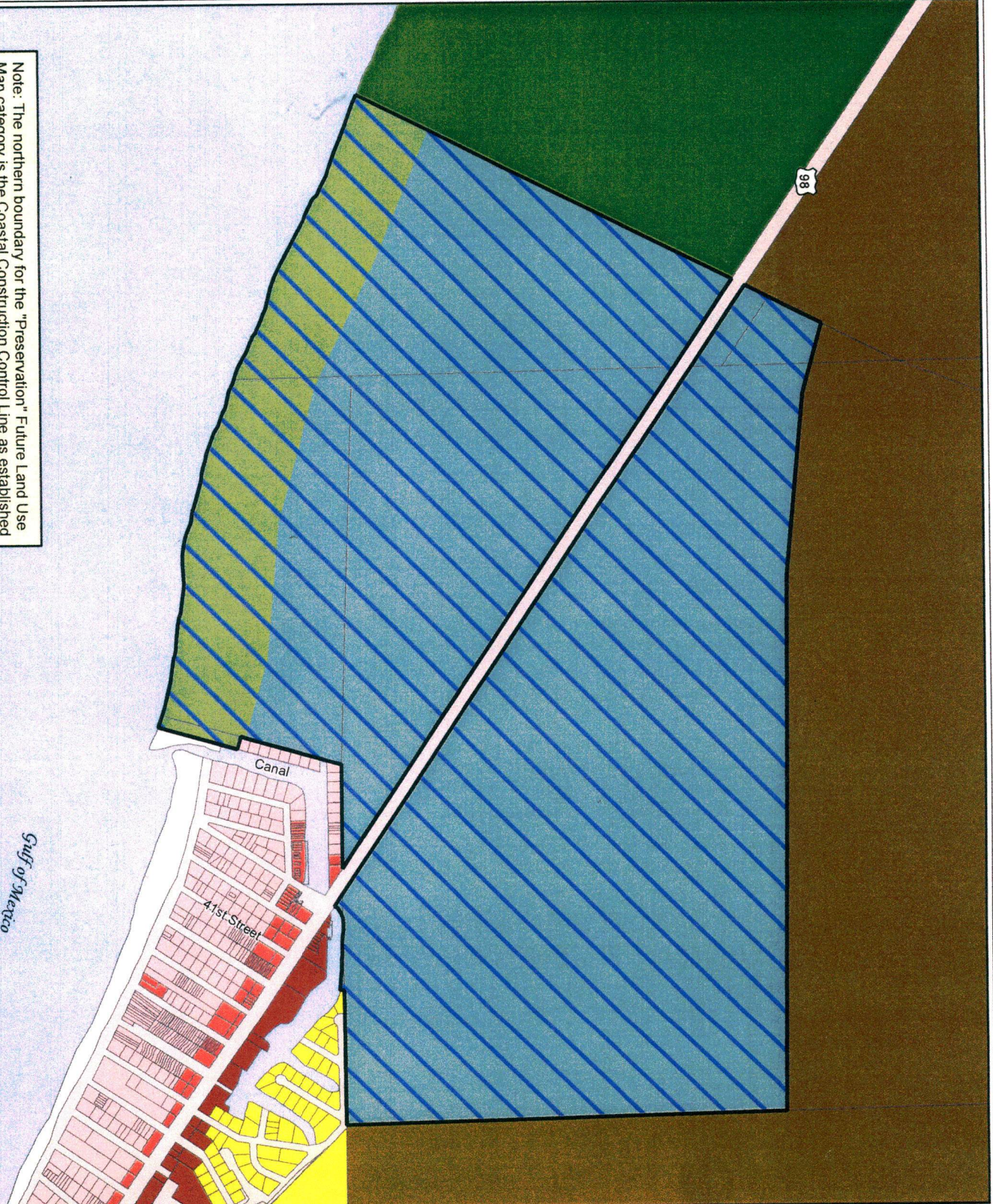



Note: The northern boundary for the "Preservation" Future Land Use Map category is the Coastal Construction Control Line as established by the Florida Department of Environmental Protection.





Discard the information presented is based on the best available data and is intended for planning purposes only. Map Date: Location: 179065532914 Mexico Beach\Map\01030714.FLU_Cat_052805E_11550.mxd



WilsonMiller
New Directions In Planning, Design & Engineering









Legend

-  Subject Site
-  Parcel Data

FLU - Bay County

-  AG
-  AGT

FLU - City of Mexico Beach

-  Gen Com
-  Res - LD
-  Tourist Com
-  Tourist Res
-  Preservation
-  Tourist Mixed Use

* FLU = Future Land Use

Proposed Future Land Use Map Mexico Beach, FL

DECEMBER 2005